

Gecko Clan Precision Nutrient Mapping








Paddock map: Marriot



Name: Marriot
Area: 29.5
Soil Test type: PA

Name: Marriot
Area: 29.3
Soil Test type: Bulked



- Soil Test**
-  Bulked
 -  Precision mapped
 -  Property Boundary
 -  Main Road (Sealed)
 -  2wd
 -  Permanent Waterbody
 -  Watercourse

Document Path: C:\Data\ArcGIS\GeckoPA.mxd

Copyright © The State of Victoria Department of Jobs, Precincts and Regions, 2019
 Author: bo45
 ENTER POSITION TITLE
 Department of Jobs, Precincts and Regions
 Produced: 8 Oct 2019 at 13:32:00
 Coordinate System: GDA 1994 MGA Zone 55
 Projection: Transverse Mercator
 Datum: GDA 1994
 False Easting: 500,000,000.0
 False Northing: 10,000,000,000.0
 Central Meridian: 147,0000
 Scale Factor: 0.9996
 Latitude Of Origin: 0.0000
 Units: Meter

Disclaimer
 This publication may be of assistance to you but the State of Victoria and its employees do not guarantee that the publication is without flaw of any kind or is wholly appropriate for your particular purposes and therefore disclaims all liability for any error, loss or other consequence which may arise from you relying on any information in this publication.

Accessibility
 If you would like to receive this publication in an alternative format, please telephone the Customer Service Centre on 136 186 or email customer_service@ecodevicta.gov.au via the National Relay Service on 133 677 or www.relayservice.com.au.

